

# 352

## Route Guide & Hazard Awareness

**LOWER SYDENHAM - BECKENHAM - PARK LANGLEY  
HAYESFORD PARK - BROMLEY NORTH STATION**



# GRAB YOUR MAP

ASK AT THE FRONT COUNTER

## CHANGEOVERS | BROMLEY NORTH STATION

Changeovers will take place at Bromley North Station **BUS STAND**.

Always check your duty card for the correct changeover point.

*Always communicate in advance with iBus if you are late for any reason.*



+5:00

NO MORE THAN 5 MINS LATE IF POSSIBLE



-2:00

NO MORE THAN 2 MINS EARLY AT ANYTIME

Route B13 is a low frequency route. In terms of our performance, it is very important that you are no more than 2 minutes early at any time and when possible, no more than 5 minutes late.

**IMPORTANT:** Please do your utmost to keep your bus within this 7 minute window unless prevented by traffic or other circumstances beyond your control. A few seconds make a big difference to our performance.

# CONTENTS

## **LIGHT RUN ROUTE**

Between Lower Sydenham and Village Way.

**3**

## **FULL ROUTE 352 MAP**

Between Village Way and The Avenue.

**4**

## **FULL ROUTE 352 MAP**

Between The Avenue and Bromley North.

**5**

## **RUNNING LIGHT**

To and from Bromley North Station.

**6**

## **RUNNING LIGHT**

To and from Lower Sydenham, Sainsbury's.

**7**

## **IN SERVICE**

Route guide from Lower Sydenham to Bromley North.

**8**

## **IN SERVICE**

Route guide from Bromley North to Lower Sydenham.

**9**

## **BROMLEY NORTH STATION**

Terminus point and map.

**10**

## **BROMLEY SOUTH STATION**

Turning point and map.

**11**

## **BECKENHAM WAR MEMORIAL**

Turning point and map.

**12**

## **BECKENHAM JUNCTION**

Curtailed point and map.

**13**

## **LOWER SYDENHAM**

Terminus point and map.

**14**

## **CHANGEOVER POINT AND HAZARDS**

Hazards to be aware of through the route.

**15**

## **LOCAL HAZARDS**

Hazards to be aware of and other points to note.

**16**

## **AT THE GARAGE**

General information and safety at the garage.

**17**

## **CODES & PROCEDURES**

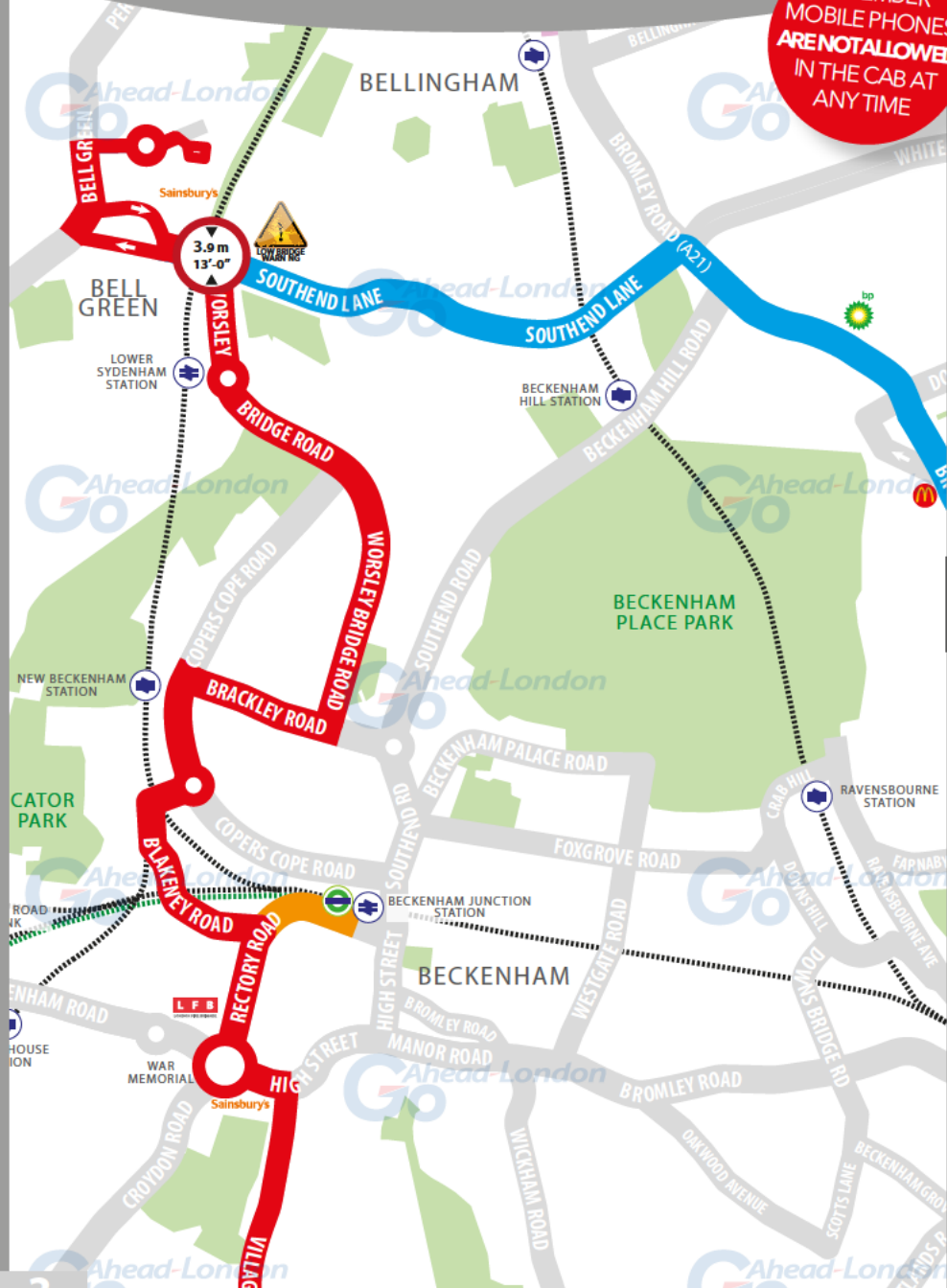
Facility codes, curtailment abrv & emergency radio procedure.

**18**

# ROUTE 352 MAP

LOWER SYDENHAM AND VILLAGE WAY

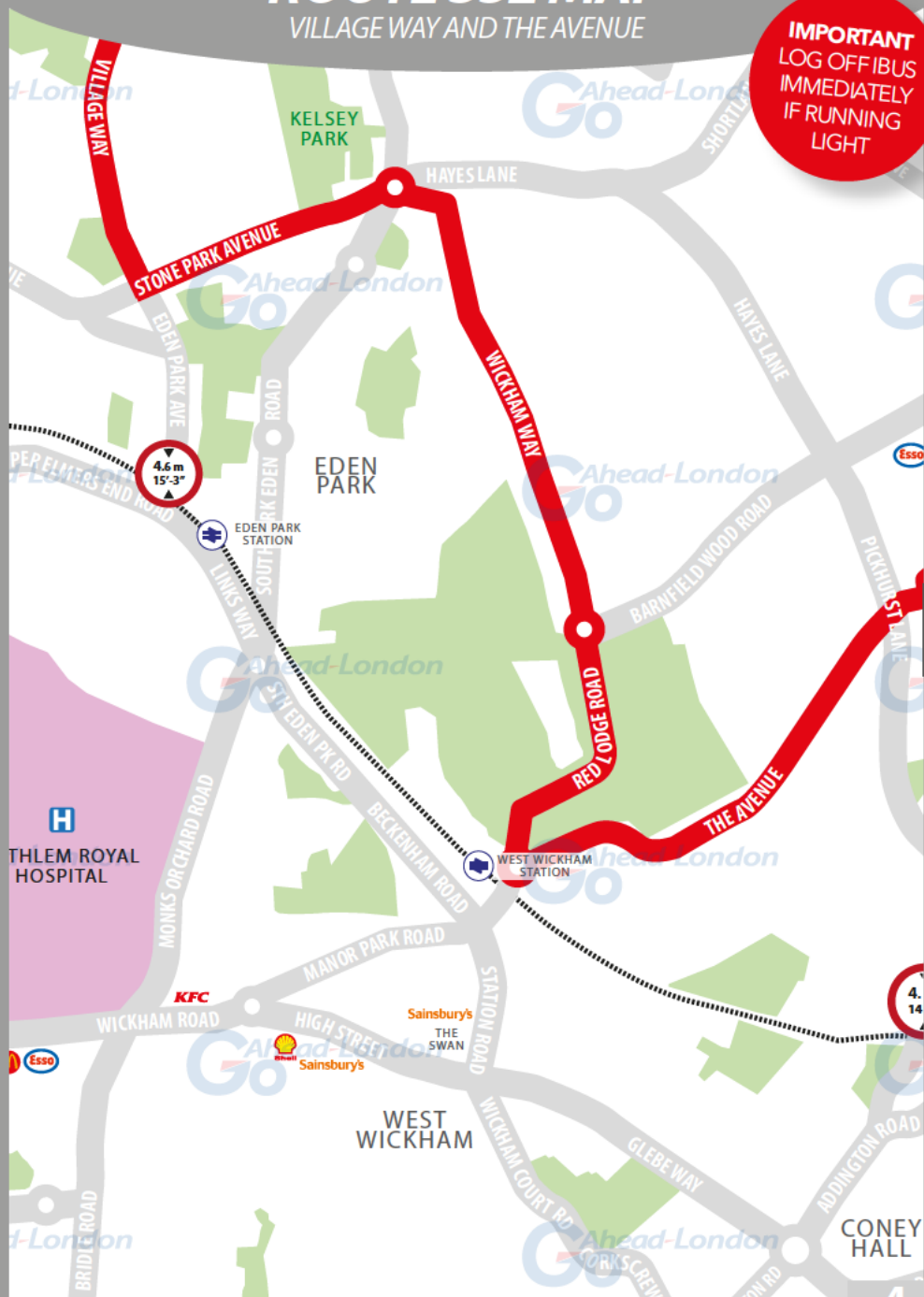
REMEMBER  
MOBILE PHONES  
**ARE NOT ALLOWED**  
IN THE CAB AT  
ANY TIME



# ROUTE 352 MAP

VILLAGE WAY AND THE AVENUE




**IMPORTANT**  
LOG OFF IBUS  
IMMEDIATELY  
IF RUNNING  
LIGHT

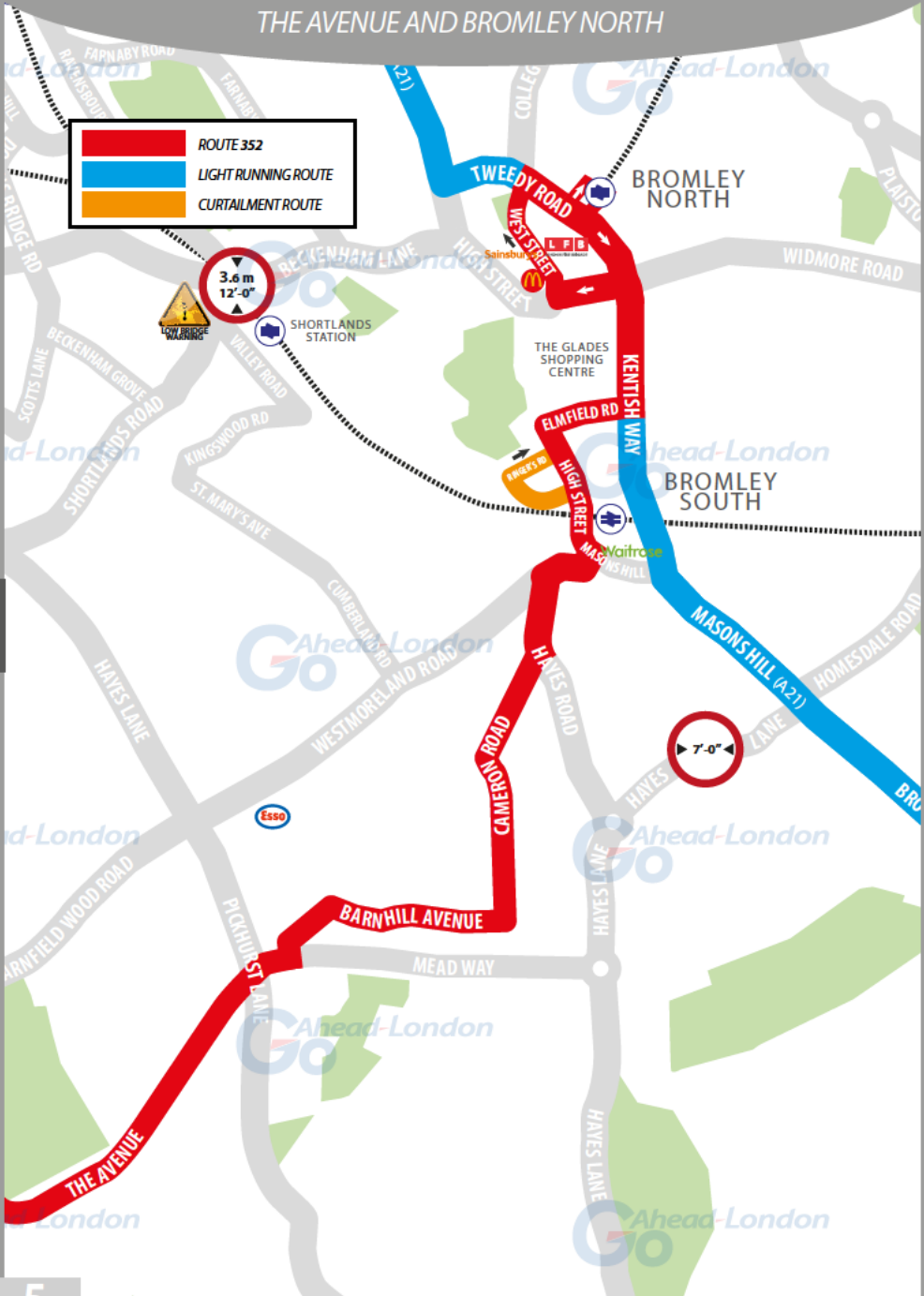


GOTO  
PAGE 5

# ROUTE 352 MAP

THE AVENUE AND BROMLEY NORTH

	ROUTE 352
	LIGHT RUNNING ROUTE
	CURTALMENT ROUTE



GO TO  
PAGE 4



# RUNNING LIGHT

RUNNING OUT OF SERVICE

**IMPORTANT**  
LOG OFF IBUS  
IMMEDIATELY  
IF RUNNING  
LIGHT

## TO BROMLEY NORTH STATION

- From **Orpington garage**, turn left onto Farnborough Hill **B2158**
- At roundabout, take 3rd exit onto Farnborough Way **A21**
- At roundabout, take 1st exit onto Farnborough Way **A21**
- Continue ahead onto Farnborough Common **A21**
- Continue ahead past Princess Royal University Hospital **A21**
- Continue ahead onto Hastings Road **A21**
- At traffic light, continue ahead onto Bromley Common **A21**
- At roundabout, take 1st exit onto Bromley Common **A21**
- Continue ahead onto Masons Hill **A21**
- At traffic light, continue ahead onto Kentish Way **A21**
- At traffic light, continue ahead onto Tweedy Road **A21**
- Turn right onto Mitchell Way and follow road to the right
- Turn left onto Northside Road and Bromley North Bus Terminus to **stand**

## FROM BROMLEY NORTH STATION

- At **stand**, continue ahead onto Northside Road
- Turn left onto Tweedy Road **A21**
- At traffic light, continue ahead onto Kentish Way **A21**
- At traffic light, continue ahead onto Masons Hill **A21**
- Continue ahead onto Bromley Common **A21**
- At roundabout, take 2nd exit onto Bromley Common **A21**
- Continue ahead onto Hastings Road **A21**
- Continue ahead onto Farnborough Common **A21**
- Continue ahead past Princess Royal University Hospital **A21**
- Continue ahead onto Farnborough Way **A21**
- At roundabout, take 1st exit onto Farnborough Way **A21**
- At roundabout, take 1st exit onto Farnborough Hill **B2158**
- Turn right into **Orpington garage**

# RUNNING LIGHT

RUNNING OUT OF SERVICE

**IMPORTANT**  
LOG OFF IBUS  
IMMEDIATELY  
IF RUNNING  
LIGHT

## TO LOWER SYDENHAM SAINSBURY'S

- From **Orpington garage**, turn left onto Farnborough Hill **B2158**
- At roundabout, take 3rd exit onto Farnborough Way **A21**
- At roundabout, take 1st exit onto Farnborough Way **A21**
- Continue ahead onto Farnborough Common **A21**
- Continue ahead past Princess Royal University Hospital **A21**
- Continue ahead onto Hastings Road and onto Bromley Common **A21**
- At roundabout, take 1st exit onto Bromley Common **A21**
- Continue ahead onto Masons Hill **A21**
- At traffic light, continue ahead onto Kentish Way **A21**
- At traffic light, continue ahead onto Tweedy Road **A21**
- At traffic light, turn right onto London Road **A21**
- Continue ahead onto Bromley Hill and Bromley Road **A21**
- At traffic light, turn left onto Southend Lane (*Low bridge on this road*) **A2218**
- Continue ahead onto Stanton Way (*one-way system*)
- At traffic light, turn right onto Bell Green **A212**
- At traffic light, turn right onto Alan Pegg Place to **stand**

## FROM LOWER SYDENHAM SAINSBURY'S

- At **stand**, continue ahead on Alan Pegg Place
- At traffic light, turn left onto Bell Green **A212**
- At traffic light, turn left onto Southend Lane (*one-way system*)
- Continue ahead onto Southend Lane (*Low bridge on this road*) **A2218**
- At traffic light, turn right onto Bromley Road and onto Bromley Hill **A21**
- Continue ahead onto London Road **A21**
- At traffic light, turn left onto Tweedy Road (*past Bromley North Station*) **A21**
- At traffic light, continue ahead onto Kentish Way and onto Masons Hill **A21**
- Continue ahead onto Bromley Common **A21**
- At roundabout, take 2nd exit onto Bromley Common **A21**
- Continue ahead onto Hastings Road and onto Farnborough Common **A21**
- Continue ahead past Princess Royal University Hospital **A21**
- Continue ahead onto Farnborough Way **A21**
- At roundabout, take 1st exit onto Farnborough Way **A21**
- At roundabout, take 1st exit onto Farnborough Hill **B2158**
- Turn right into **Orpington garage**



# ROUTE DIRECTIONS

RUNNING IN SERVICE

NEVER  
DIVERT OFF  
LINE OF ROUTE  
UNLESS ADVISED  
BY BUS

## TO BROMLEY NORTH STATION

- At **stand**, continue ahead on Alan Pegg Place
- At traffic light, turn left onto Bell Green **A212**
- At traffic light, turn left onto Southend Lane (*one-way system*)
- Continue ahead onto Southend Lane (*Low bridge on this road*) **A2218**
- Turn right onto Worsley Bridge Road
- At mini-roundabout, take 2nd exit onto Worsley Bridge Road
- At junction, turn right onto Brackley Road
- At junction, turn left onto Copers Cope Road
- At mini-roundabout, take 2nd exit onto Bridge Road
- Turn left onto Blakeney Road
- At junction, turn right onto Rectory Road **A2015**
- At Beckenham War Memorial roundabout, take 1st exit onto High Street **A222**
- Turn right onto Village Way
- At traffic light, turn left onto Stone Park Avenue
- At roundabout, take 3rd exit onto Wickham Way
- At mini-roundabout, take 2nd exit onto Red Lodge Road
- At mini-roundabout, take 1st exit onto The Avenue
- At traffic light, continue ahead onto Mead Way
- Turn left onto Pickhurst Park
- At junction, turn right onto Barnhill Avenue
- Turn left onto Cameron Road
- At junction, turn left onto Hayes Road
- At junction, turn right onto Westmoreland Road **B228**
- At traffic light, turn left onto High Street (*Bromley South station on the right*)
- At traffic light, turn right onto Elmfield Road
- At traffic light, turn left onto Kentish Way **A21**
- At traffic light, turn left onto Widmore Road **A222**
- At traffic light, turn right onto East Street and follow road left onto West Street
- At traffic light, turn right onto Tweedy Road **A21**
- Turn left onto Mitchell Way and follow the road to the right
- Turn left onto Northside Road (approach to bus parking area to **stand**)

# ROUTE DIRECTIONS

RUNNING IN SERVICE

IMPORTANT  
PLEASE ENSURE  
YOU USE YOUR  
RIBAS KEY ON  
EVERY TRIP

## TO LOWER SYDENHAM SAINSBURY'S

- At **stand**, continue ahead and exit bus parking area
- Turn left onto Tweedy Road **A21**
- Continue ahead onto Kentish Way **A21**
- At traffic light, turn right onto Elmfield Road (*buses only*)
- At traffic light, turn left onto High Street (*Bromley South station on left*)
- At traffic light, turn right onto Westmoreland Road **B228**
- Turn left onto Hayes Road
- Turn right onto Cameron Road
- Turn right onto Barnhill Avenue
- Turn left onto Pickhurst Park
- At junction, turn right onto Mead Way
- At traffic light, continue ahead onto The Avenue
- At mini-roundabout, take 2nd exit onto Red Lodge Road
- At mini-roundabout, take 1st exit onto Wickham Way
- At roundabout, take 2nd exit onto Stone Park Avenue
- At traffic light, turn right onto Village Way
- At junction, turn left onto High Street **A222**
- At Beckenham War Memorial roundabout, take 3rd exit onto Rectory Rd **A2015**
- Turn left onto Blakeney Road
- At junction, turn right onto Bridge Road
- At mini-roundabout, take 1st exit onto Copers Cope Road
- Turn right onto Brackley Road
- Turn left onto Worsley Bridge Road
- At mini-roundabout, take 2nd exit onto Worsley Bridge Road
- At junction, turn left onto Southend Lane (*Low bridge on this road*) **A2218**
- Continue ahead onto Stanton Way (*one-way system*)
- At traffic light, turn right onto Bell Green **A212**
- At traffic light, turn right onto Alan Pegg Place to **stand**



SOUTHEND LANE  
CLEARANCE HEIGHT

DOUBLE DECK VEHICLES MUST  
NOT BE USED ON THIS ROAD

East of Sydenham Road in Lower Sydenham

# BROMLEY NORTH

TERMINUS POINT

SWITCH THE  
ENGINE OFF  
WHILST AT THE  
STAND

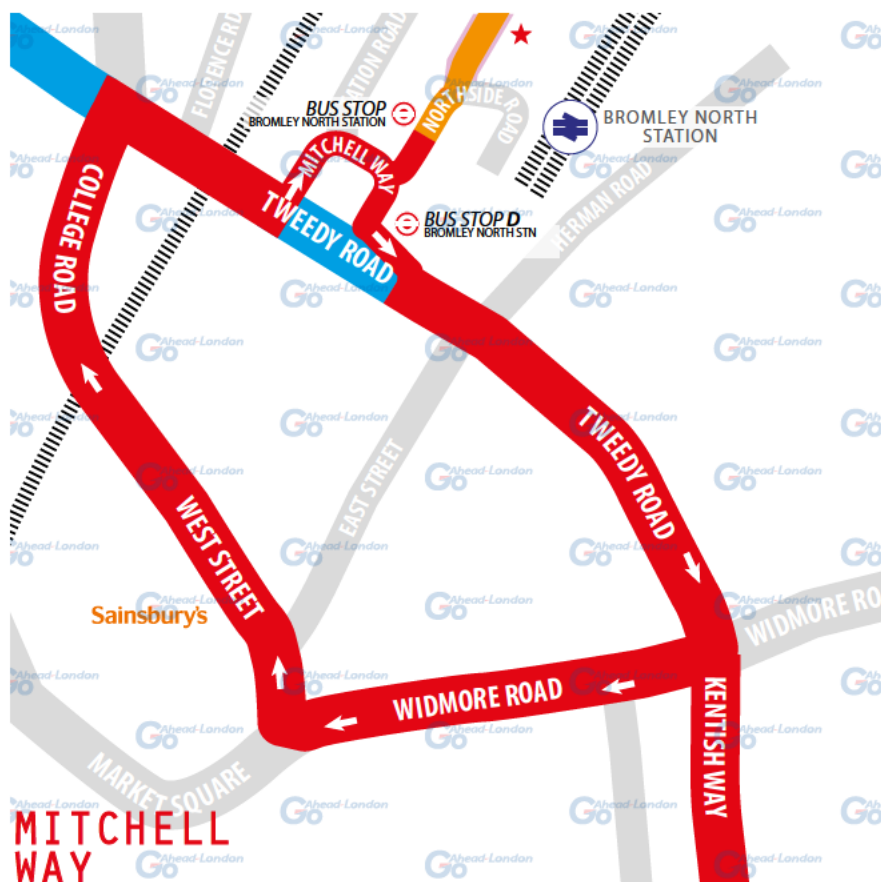
**From Lower Sydenham.** Proceed from Bromley North Bus Stand direct to stand. Set down on Bromley North Bus Stand at **ALIGHTING POINT**.

**Towards Lower Sydenham.** Depart via Bromley North Bus Stand and Mitchell Way to Bromley North Station Forecourt.

Pick up on Bromley North Station Forecourt at **BUS STOP D**.

Private stand in two sections for up to 18 buses in Bus Parking Area on the former goods yard site on west side of Bromley North Station.

Blind display: **BROMLEY NORTH**.



# BROMLEY SOUTH

TURNING POINT

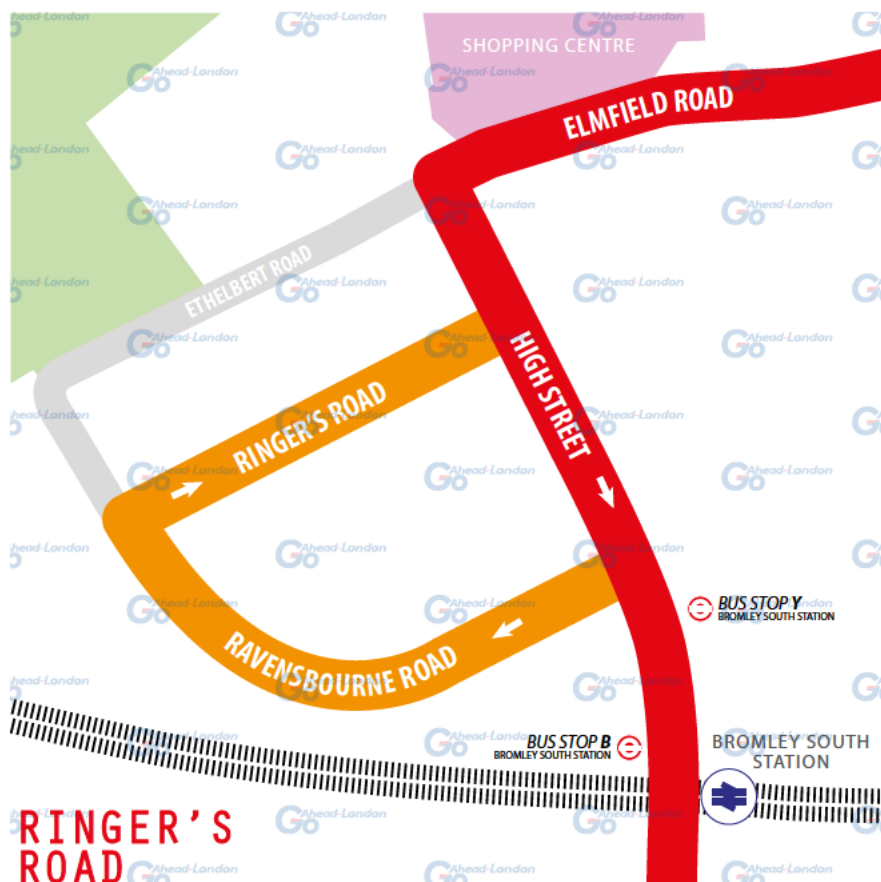
**TURNING POINT ONLY.**  
BUSES MUST NOT STAND.

**From Lower Sydenham.** Proceed from Bromley High Street via Ravensbourne Road and Ringer's Road. Set down on Bromley High Street at **BUS STOP B**.

**Towards Lower Sydenham.** Depart to Bromley High Street. Pick up on Bromley High Street at **BUS STOP Y**.

Turning point only - buses must not stand.

Blind display: **BROMLEY SOUTH**.



**RINGER'S ROAD**

# BECKENHAM

TURNING POINT

**TURNING POINT ONLY.**  
BUSES MUST NOT STAND.

**From Bromley North.** Proceed from Beckenham High Street via Beckenham War Memorial.

Set down on Beckenham High Street at **BUS STOP R.**

**Towards Bromley North.** Depart to Beckenham High Street.

Pick up on Beckenham High Street at **BUS STOP P.**

Turning point only - buses must not stand.

Blind display: **BECKENHAM, WAR MEMORIAL..**



# BECKENHAM JUNCTION

CURTAILMENT POINT

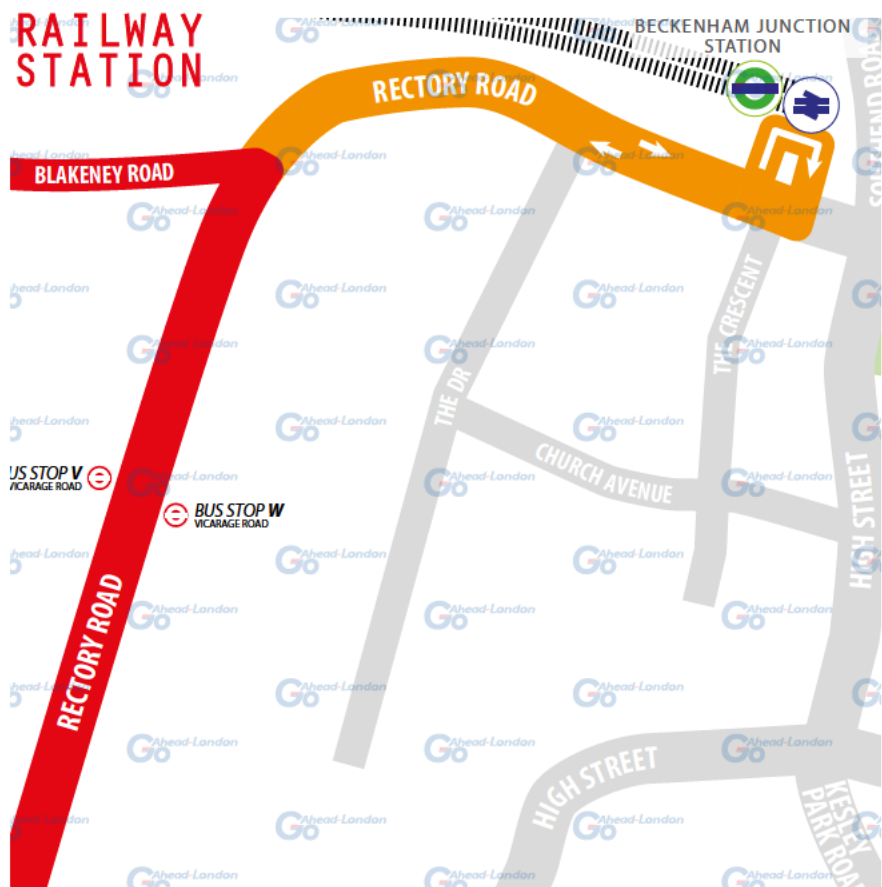
**IMPORTANT**  
IF YOU REQUIRE  
A COMFORT  
BREAK, PLEASE  
ADVISE  
IBUS

**From Bromley North.** Proceed from Rectory Rd via Beckenham Junction Station Forecourt to stand. Set down on Rectory Road at **BUS STOP V**.

**Towards Bromley North.** Depart via Beckenham Junction Station Forecourt to Rectory Road. Pick up on Rectory Road at **BUS STOP W**.

Private stand in slip road on station forecourt.

Blind display: **BECKENHAM JUNCTION**.





# LOWER SYDENHAM

TERMINUS POINT

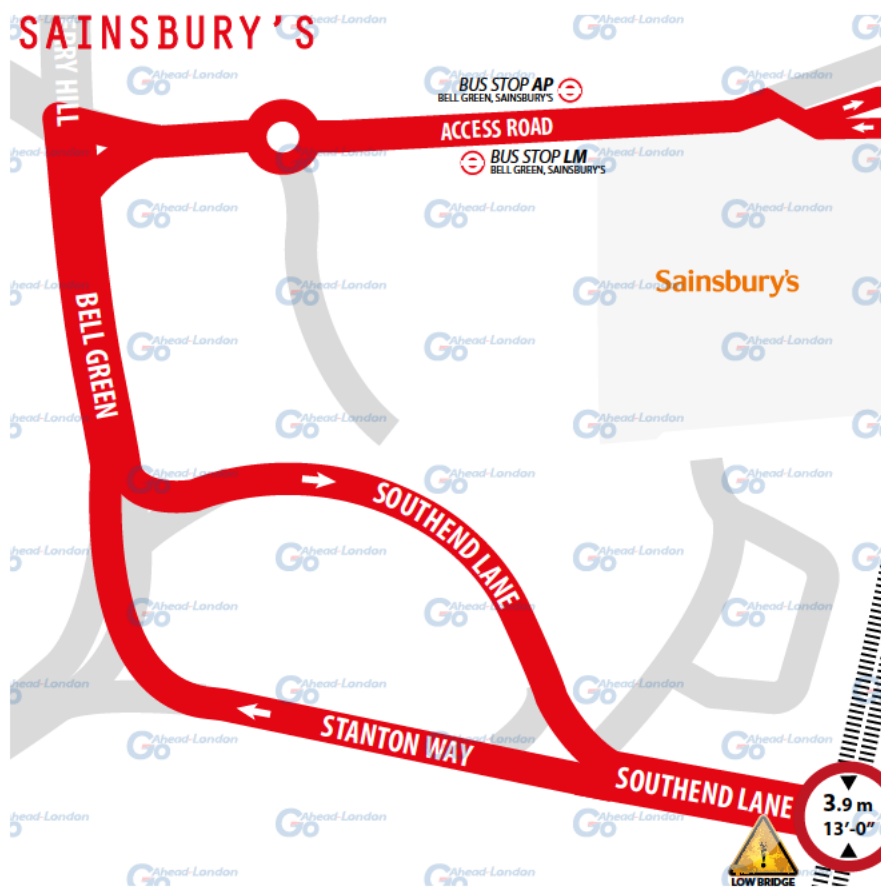
IMPORTANT  
PLEASE ENSURE  
YOU USE YOUR  
RIBAS KEY ON  
EVERY TRIP

**From Bromley North.** Proceed from Sainsbury's Access Road via Turning Circle to stand. Set down on Sainsbury's Access Rd at **BUS STOP AP**.

**Towards Bromley North.** Depart via Turning Circle to Sainsbury's Access Road. Pick up on Sainsbury's Access Road at **BUS STOP LM**.

Private stand for 4 buses in lay-by on north side of turning circle at east end of Sainsbury's Access Road on north side of superstore.

**Blind display:** *LOWER SYDENHAM*.



# LOCAL HAZARDS & POINTS TO NOTE

FULL RISK ASSESSMENT VIEWABLE UPON REQUEST



## **20 MPH ZONE | LOWER SYDENHAM SAINSBURY'S**

Retail area, shoppers, cars and buses. Use appropriate speed and take extra care.

## **LOW BRIDGE (13'0") | SOUTHEND LANE**

Low bridge (13'0"), road narrows. Watch speed, good mirror work needed.

## **20 MPH ZONE | WORSLEY BRIDGE ROAD**

Parked cars, playing fields. First part of road is a 20 mph zone. Watch speed. Read and plan road ahead.

## **SCHOOL CHILDREN | WORSLEY BRIDGE ROAD**

Worsley Bridge Primary School. Look out for children/pedestrians and parked cars especially at school times.

## **TIGHT TURN | COPERS COPE ROAD JUNC BRIDGE ROAD**

Very tight turn. Hill is blind until almost up it. Need to use all the road. Caution.

## **TRAFFIC ISLANDS | BLAKENEY ROAD**

Windy road, traffic islands. Extra care needed. Read and plan the road ahead.

## **VOLUME OF PEDESTRIANS | BECKENHAM HIGH STREET**

Heavy traffic, shoppers crossing. Use appropriate speed. Care and caution.

## **SAINSBURY'S CAR PARK | VILLAGE WAY**

Zebra crossing right after taking turn. Cars parked both sides of road. Care and caution. Be aware of cars exiting Sainsbury's car park and prepare to give way.

## **TIGHT TURN | VILLAGE WAY JUNC STONE PARK AVE**

Left turn onto Stone Park Avenue. Tight turn due to oncoming filter lane. Watch speed and use all of road.

## **SCHOOL CHILDREN | STONE PARK AVENUE**

Kelsey Park School. Look out for children/pedestrians and parked cars especially at school times.

# LOCAL HAZARDS & POINTS TO NOTE

FULL RISK ASSESSMENT VIEWABLE UPON REQUEST



## **BUSY ROUNDABOUT | PARK LANGLEY**

Very busy roundabout. Extra care needed.

## **HAIL & RIDE | WICKHAM WAY**

Hail and Ride. Look out for pedestrians wishing to board.

## **CYCLISTS | RED LODGE ROAD**

Golf course – golfers crossing, sharp bend. Cyclists in road and not on allocated pavement. Watch speed and take extra care.

## **TIGHT TURN | RED LODGE ROAD JUNC THE AVENUE**

Very tight turn - need to use all the road.

## **PARKED VEHICLES | THE AVENUE**

Parked cars both sides of road. Take care and be prepared to give way.

## **TIGHT TURN | PICKHURST PARK**

Very tight turn - need to use all the road.

## **TIGHT TURN | CAMERON ROAD JUNC HAYES ROAD**

Very tight turn. Watch kerbs.

## **BUSY PEDESTRIAN AREA | BROMLEY HIGH STREET**

Shoppers. Watch speed, watch for pedestrians and cars attempting u-turns.

## **SHOPPERS CAR PARK | KENTISH WAY**

Traffic backs up from car park. Read and plan the road ahead.

## **VOLUME OF PEDESTRIANS | WEST STREET SAINSBURY'S**

Look out for pedestrians and be aware of cars exiting car park.

## **10 MPH ZONE | BROMLEY NORTH BUS STATION**

Speed limit 10mph. Lots of bus movement. Watch speed and take extra care.

# AT THE GARAGE

## GARAGE AND GENERAL SAFETY INFORMATION

BE VISIBLE  
**WEAR YOUR  
HI-VIS** WITHIN  
THE GARAGE

GO SLOW!  
MANDATORY  
**SPEED OF 5 MPH**  
WITHIN THE  
GARAGE

BE NOTICED  
**HEADLIGHTS**  
ON AT ALL TIMES  
IN THE GARAGE

STICK TO  
DESIGNATED  
PATHS AND  
WALKWAYS

NO EXCUSES  
PLEASE ABIDE BY  
THE RULES. IT'S  
**MANDATORY!**

BE AWARE.  
REPORT ALL  
**HAZARDS**  
IMMEDIATELY

REMEMBER  
**LOOK OUT  
FOR CYCLISTS**  
DRIVE SLOWLY

PARK FERRY  
VEHICLES WITHIN  
DESIGNATED  
AREAS

**USE THE  
HORN** WHEN  
APPROACHING  
CORNERS &  
REVERSING

ELECTRIC  
BUSES ARE  
SILENT. BE **EXTRA  
CAUTIOUS**

FUEL, OIL &  
COOLANT SPILLS  
CAN MAKE THE  
SURFACE SLIPPERY  
**BE AWARE**

FAMILIARISE  
YOURSELF WITH  
THE GARAGE  
**SAFETY CODE**



AND THINK FIRST!

# OTHER INFORMATION

## CODES AND EMERGENCY RADIO PROCEDURES

REMAIN CALM:  
GIVE ACCURATE  
INFORMATION.  
WE'RE HERE  
TO ASSIST!

### ROUTE 352 | CURTAILMENT ABBREVIATIONS

<b>BNS</b>	Bromley North Station	<b>BSS</b>	Bromley South Stn
<b>BM</b>	Beckenham War Memorial	<b>BJ</b>	Beckenham Junction
<b>SC</b>	Lower Sydenham		

### FACILITIES | THROUGHOUT THE ROUTE

- **Bromley North.** TfL facility (24 hour use).
- **Lower Sydenham.** McDonald's and Sainsbury's (at retailers discretion)

*If you urgently need to use the following interim facility, please inform iBus first.*

### CODE RED | EMERGENCY RADIO PROCEDURE

If you require the Emergency Services to attend your vehicle (for example in the event of passenger injury, assault or major RTA), you should contact CentreComm using the radio's Code Red facility. To call CentreComm, **hold down the Code Red button on your vehicle's radio for at least 3 seconds** until you see \*\*\* displayed on the MDT screen to indicate that your call has been connected. Hold down the foot switch in the cab when you are speaking, and end what you have to say with the word "over" to indicate that you expect a response. Release the foot switch when you are not speaking. Remember to speak slowly and clearly. Note that you will usually receive a radio call from your depot shortly after you make a Code Red call. ***You should not use the radio whilst the vehicle is in motion.***

CODE  
GREEN

Call your garage for non-emergency, mechanical defects, help or advice

CODE  
BLUE

Call CentreComm for non-emergency, incident reporting or diversions

CODE  
RED

Call CentreComm for emergency services, passenger injury or assault